


Canadice Lake

“Long Lake”



FINGER LAKES FACTS

Physical Features

Elevation: 1099 ft.
Area: 649 acres
Length: 3 miles

Maximum width: 0.3 miles
Maximum depth: 95 ft.
Thermocline: ~30 ft.



Noteworthy

Canadice Lake is the smallest and highest in elevation of the Finger Lakes, located in Ontario County. Canadice Lake water supplements water from Hemlock Lake to supply drinking water to the City of Rochester.

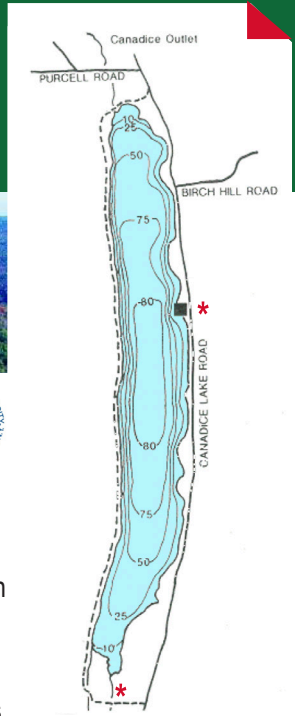


Fish

Brown Trout are stocked annually. Other fish include Lake Trout, Smelt, Alewife, Largemouth Bass, Smallmouth Bass, Chain Pickerel, Brown Bullhead, Pumpkinseed, Bluegill, Black Crappie, Yellow Perch and Rock Bass.

Public Boat Launches*

Public boat access is available on the lake's east side via a gravel ramp. At the south end of the lake is a cartop launch.



Source: NYSDEC, visitfingerlakes.com

(See reverse)



Department of Environmental Conservation



HOBART AND WILLIAM SMITH COLLEGES



STOP AQUATIC HITCHHIKERS!

Be A Good Steward. Clean. Drain. Dry.
StopAquaticHitchhikers.org

Invasive Species of Concern for Canadice Lake

PRESENT



Curly-leaved pondweed

Photo: Leslie J. Mehrhoff,
University of Connecticut,
Bugwood.org



Zebra mussel

Photo: Amy Benson, U.S.
Geological Survey,
Bugwood.org


Other invasive species present: Eurasian watermilfoil,
hemlock wooly adelgid

NOT PRESENT

Hydrilla - WATCH OUT!

Hydrilla can be identified by:

- Visibly serrated leaves
- Leaves commonly grow in whorls of 5, but can range from 4-8
- Spreads by seeds, tubers, turions (overwintering buds), and fragmentation



Hydrilla

Photos: Finger Lakes Institute, Hobart and
William Smith Colleges

Other invasive species not detected: Round Goby,
starry stonewort, water chestnut, spotted lanternfly

Know - Observe - Report

To report an observation, take a detailed photo and send to FLXplantID@gmail.com

Check out our website: <http://fingerlakesinvasives.org>